

### Floodplain Map



Map/Block/Lot: 34 24-22 88/91












Owner:

Address:

**NOT A LEGAL DOCUMENT**

**Map for Reference Only**

Disclaimer: The information displayed on this or any other map produced by The City of Middletown is for reference purposes only and is current as of March 12, 2004. The City of Middletown does not guarantee the accuracy of the data. Users are responsible for determining the suitability for individual needs. All information is from the City of Middletown's Geographic Information System (GIS) database. Any questions or concerns should be addressed to the City Planning Department.

-  Floodplain
-  Building
-  Driveway
-  Forest
-  Hydro
-  Parking
-  Pool
-  Railroad
-  Road
-  Sidewalk
-  Wall

### Location Map

